






Environmental Health Community Assessment

| | | YES/# | NO | COMMENTS |
|--|---|-------|----|----------|
| <p>AIR</p>  | Smoke stacks visible? | | | |
| | Potential sources of air pollution? | | | |
| | <i>Transportation</i> | | | |
| | Evidence of exhaust problems? | | | |
| | Number and type of vehicles | | | |
| <p>WATER</p>  | Number of bodies of water in the area | | | |
| | Evidence of water contamination? | | | |
| | Is drinking water public or private well | | | |
| | Fish alerts in the area? | | | |
| | Waste water treatment plants in the area? | | | |
| | Evidence of water quality issues (CCRs)? | | | |
| | Evidence of infrastructure issues, sewage overflows? | | | |
| | Is this a flood prone area? | | | |
| | Evidence of stagnant water/vector sources? | | | |
| <p>LAND</p>  | <i>Land Use / industry</i> | | | |
| | What is the mix of land use | | | |
| | Is zoning appropriately enforced? | | | |
| | Number and type of industries in the area, including TRI | | | |
| | Number and type of air, water, and land discharge permits | | | |
| | <i>Roads</i> | | | |
| | Roads in good repair? | | | |
| | <i>Transportation</i> | | | |
| | Is there accessible public transportation? | | | |
| | Is it possible to walk/bike safely? | | | |
| | Sidewalks in good repair? | | | |
| | <i>Recreation area / green space</i> | | | |
| | Are there play spaces for children? | | | |
| | Is there green space visible? | | | |
| | Is there a tree ordinance? | | | |

| | | | | |
|--|--|--|--|--|
| | <i>Pesticides</i> | | | |
| | Evidence of pesticide use (rat traps, pesticide application flags, posted warnings, trucks)? | | | |
| | Evidence of Integrated Pest Management practices or safer alternatives being used? | | | |
| | <i>Fertilizers</i> | | | |
| | Is there an odor of petrochemical fertilized lawns or fields? | | | |
| | Is there potential for fertilizer use based on land use? | | | |
| | <i>Schools</i> | | | |
| | Number and type of schools in the area | | | |
| | Are the schools accessible by walking/biking? | | | |
| | <i>Commuter lots/ shopping areas</i> | | | |
| | Types of parking lots are associated with shopping or commuter areas | | | |
| | Are parking lots shared among several businesses/uses? | | | |
| | <i>Housing stock</i> | | | |
| | What is the average age of housing stock? | | | |
| | What is the mix of housing types? | | | |
| | Housing stock in good repair? | | | |
| | <i>Vacant lots</i> | | | |
| | Are there vacant or underused properties? | | | |
| | <i>Gas stations, small auto repair, dry cleaners</i> | | | |
| | How many gas stations are visible? | | | |
| | How many auto repair shops are visible? | | | |
| | How many dry cleaners are visible? | | | |
| | Is there any evidence of Leaking Underground Storage Tanks? | | | |
| | <i>Agriculture related issues</i> | | | |
| | Evidence of erosion? | | | |
| | Irrigation practices employed | | | |
| | Evidence of runoff ? | | | |
| | Evidence of variety of crops? | | | |
| | Evidence of rotating fields? | | | |
| | Evidence of pesticide use? | | | |

| | | | | |
|--|--|--|--|--|
| <p>WASTE</p>  | <i>Landfills / incinerators</i> | | | |
| | How many landfills are in the area? | | | |
| | How many municipal waste incinerators are in the area? | | | |
| | How many hazardous waste incinerators are in the area? | | | |
| | <i>Trash collection, maintenance, process</i> | | | |
| | Is trash collection private or county organized? | | | |
| | Is recycling encouraged? | | | |
| | Is there litter and trash evident? | | | |
| | <i>Illegal dumping</i> | | | |
| | Is there evidence of illegal dumping? | | | |
| | <i>Rodents</i> | | | |
| | Evidence of rodents or control measures for rodents? | | | |
| | <i>Odors</i> | | | |
| | Is there odor noticeable? | | | |
| <p>SAFETY</p>  | <i>Violence</i> | | | |
| | What is the violent crime rate in the area? | | | |
| | <i>Drugs</i> | | | |
| | Is there evidence of drug use, dealing, paraphernalia? | | | |
| | <i>Police and emergency service presence</i> | | | |
| Is there evidence of police and emergency services presence? | | | | |